

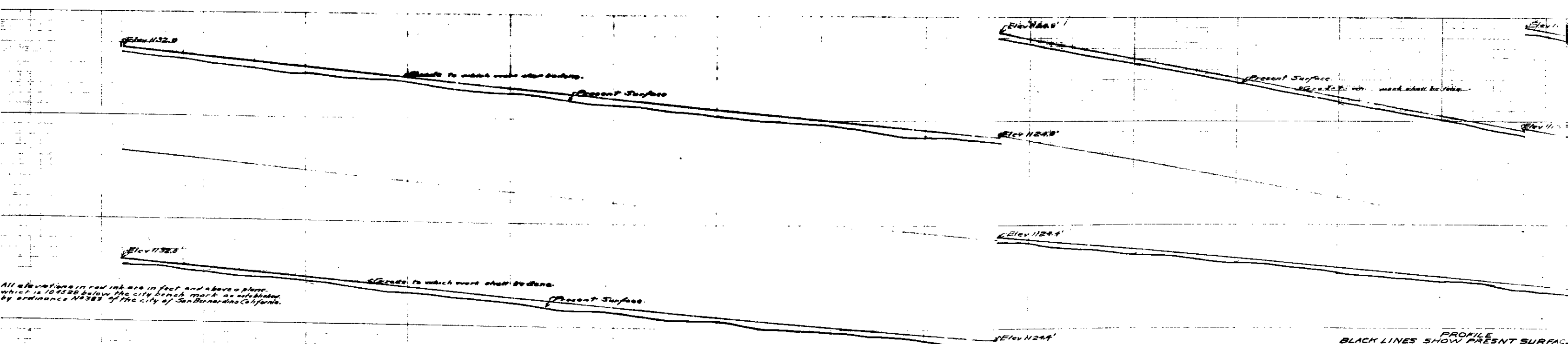
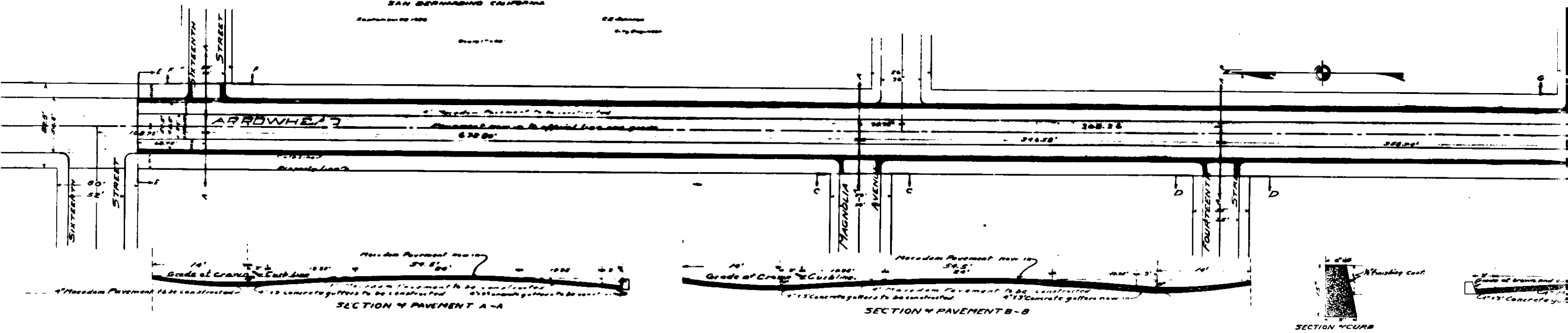
PLAN NO. 201
 FOR IMPROVEMENT TO
ARROWHEAD AVENUE

BETWEEN
 BASE LINE STREET & SIXTEENTH STREET
 IN THE CITY OF
 SAN BERNARDINO CALIFORNIA

EXHIBIT NO. 1000

C.E. DUNN
 CIVIL ENGINEER

LEGEND
 10' in means 10 feet or more
 10' ft means 10 feet or feet
 10' means 10 feet
 10' means elevation
 Macadam Pavement now in shown thus
 Concrete gutters now in shown thus
 Macadam Pavement to be constructed shown thus
 Concrete gutters to be constructed shown thus
 Macadam Pavement now in, in section shown thus
 Concrete gutters now in, in section shown thus



All elevations in red ink are in feet and above a plane which is 1073.20 below the city bench mark as established by ordinance No. 383 of the city of San Bernardino California.

PROFILE
 BLACK LINES SHOW PRESENT SURFACE
 RED LINES SHOW GRADE TO WHICH WORK

PLAN NO. 201
 FOR IMPROVEMENT TO
ARROWHEAD AVENUE

BETWEEN
 BASE LINE STREET & SIXTEENTH STREET
 IN THE CITY OF
 SAN BERNARDINO CALIFORNIA

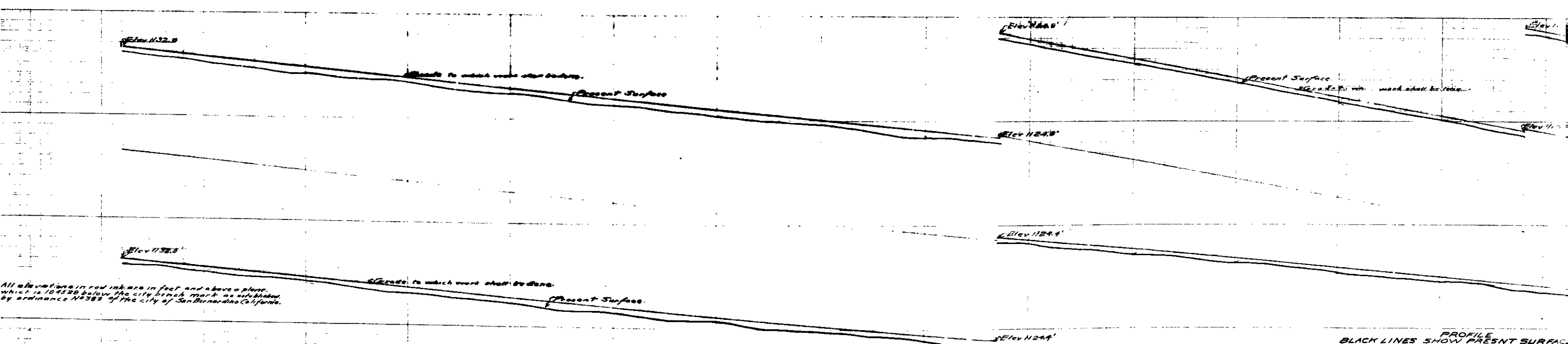
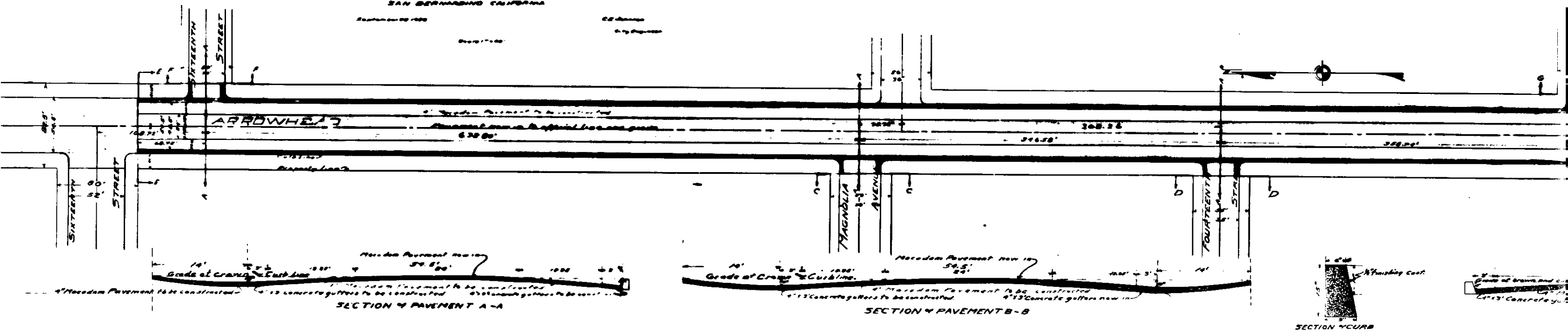
EXHIBIT NO. 1000

C.E. DUNN

BY REGISTERED

DATE: 7-1-30

LEGEND
 10' in means inch or inches
 10' ft means foot or feet
 10' means street
 10' means elevation
 Macadam Pavement now in shown thus
 Concrete gutters now in shown thus
 Macadam Pavement to be constructed shown thus
 Concrete gutters to be constructed shown thus
 Macadam Pavement now in, in section shown thus
 Concrete gutters now in, in section shown thus



All elevations in red ink are in feet and above a plane which is 1073.20 below the city bench mark as established by ordinance No. 383 of the city of San Bernardino California.

PROFILE
 BLACK LINES SHOW PRESENT SURFACE
 RED LINES SHOW GRADE TO WHICH WORK